

ДЕПАРТАМЕНТ ОБРАЗОВАНИЯ АДМИНИСТРАЦИИ
МУНИЦИПАЛЬНОГО ОБРАЗОВАНИЯ ГОРОД КРАСНОДАР
МУНИЦИПАЛЬНОЕ БЮДЖЕТНОЕ ОБРАЗОВАТЕЛЬНОЕ УЧРЕЖДЕНИЕ ДОПОЛНИТЕЛЬНОГО ОБРАЗОВАНИЯ
МУНИЦИПАЛЬНОГО ОБРАЗОВАНИЯ ГОРОД КРАСНОДАР
«ДЕТСКО-ЮНОШЕСКИЙ ЦЕНТР»

МЕТОДИЧЕСКАЯ РАЗРАБОТКА

«ДОБРО ПОЖАЛОВАТЬ В ВЕЛИКОБРИТАНИЮ»

Разработчик: Ларионова Н.В.,
педагог дополнительного образования

2022 г.

«ДОБРО ПОЖАЛОВАТЬ В ВЕЛИКОБРИТАНИЮ»

Игра-викторина по английскому языку для обучающихся 5-7 классов

Цель: формирование языковой компетенции на занятии английского языка, закрепление имеющихся знаний в области английского языка посредством игровой ситуации.

Задачи:

- ✓ расширить знания о Великобритании;
- ✓ повысить познавательный интерес обучающихся к языку через использование игровых моментов;
- ✓ развить языковые способности обучающихся;
- ✓ обучить навыкам восприятия на слух иностранных слов;
- ✓ активизировать навыки и умения в говорении, аудировании, устной и письменной речи;
- ✓ развить внимание и память;
- ✓ воспитать уважительное отношение к другой культуре.

ХОД МЕРОПРИЯТИЯ



T: Good afternoon, everybody! Do you like to travel? Let's all together make a short journey to one of the European countries. Today we are going to have a quiz "What do you know about the United Kingdom of Great Britain and Northern Ireland?" I'm sure you have got much information about this wonderful country at your English lessons. And now you will have an opportunity to show your knowledge. We will have some parts of our lesson. At first I would like to read the text about the United Kingdom. Be attentive, because the information from the text will help you to do the quiz. Look at the map and listen to me.

GREAT BRITAIN

The United Kingdom of Great Britain and Northern Ireland (the UK) is the official name of the state (государство), which is situated (расположено) on the British Isles. This state is also called Great Britain. The UK consists (состоит) of four countries, which are England, Scotland, Wales and Northern Ireland. Their capitals are London, Edinburgh, Cardiff and Belfast. The UK is an **island state** (островное государство). The two main islands are Great Britain (where England, Scotland and Wales are situated) and Ireland (where Northern Ireland and the independent Irish Republic (независимая Ирландская Республика) are situated). Two islands are **separated** (разделены) by the Irish Sea. The UK is washed (омывается) by **the Atlantic** in the north and **the North Sea** in the east.



The UK is separated from the continent by the English **Channel** (канал) and the **Strait of Dover** (Доверский пролив). The Strait of Dover is **the narrowest part** (самая узкая часть) of English Channel. The nearest point (ближайшая точка) to Europe is **Dover** which is only thirty-two miles from France. Dover is one of the most ancient (древний) ports. If you cross the English Channel **by ferry** (на пароме) you can see the white **chalk cliffs** (меловые скалы) of Dover **and** Dover Castle. Everyone who was born in Britain is British. People from England are English. People from Scotland, Wales and Northern Ireland are not English. They are Scottish or the Scotts, Welsh and Irish.



Everyone in Britain speaks English. But in some parts of Scotland and Wales people speak different languages as well. The Welsh are especially **proud of** (гордятся) their language. They like to speak Welsh, to sing songs in Welsh and when you travel you can see road signs in Welsh all over Wales. Everyone in the UK speaks English but they all speak it **differently** (по-разному). A Scottish person has to listen carefully if he wants to understand a Londoner or a Welsh person. The Scottish people speak Gaelic [ˈɡeɪlɪk] (гаэльский, язык шотландских кельтов).



T: And now let's look at this picture. You see the flags of United Kingdom countries. In the middle of the picture there is a flag of the United Kingdom.

The flag of the United Kingdom is known as the Union Jack. It is made up of three crosses: the cross of St. George (the patron saint of England), the cross of St. Andrew (the patron saint of Scotland) and the cross of St. Patrick (the patron saint of Ireland).



England

Flags



Scotland



The UK



Wales




Northern Ireland


T: And here you see the national symbols of Great Britain. Let's look at them and read the names:

The national symbols


**England -
Rose**




**Scotland
-Thistle**



**Wales -
Daffodil**



**Northern Ireland
- Shamrock**



T: Now you know a lot of interesting things about The United Kingdom of Great Britain and Northern Ireland. Dear boys and girls, let's make two teams. Each team will get one point for each right answer. You should answer the questions as quickly as you can. Let's start our quiz.

Задание 1

1. What is the official name of the country which we call Great Britain? (The United Kingdom of Great Britain and Northern Ireland.)
2. What are the main colours of the Union flag? (Blue, red and white.)
3. What part of the United Kingdom is the smallest? (It is Northern Ireland.)
4. What is the largest part of the UK? (The largest part of the UK is England.)
5. What is the capital of Wales? (The capital of Wales is Cardiff.)
6. What parts does the United Kingdom consist of? (The United Kingdom consists of four parts: England, Scotland, Northern Ireland, Wales.)
7. What is between Great Britain and Ireland? (The Irish Sea is between Great Britain and Ireland.)
8. Where is the UK situated? (The UK is situated on the British Isles.)
9. What is the UK washed by in the north? (The UK is washed by the Atlantic Ocean in the north.)
10. What do we usually call the narrowest part of the English Channel? (The Strait of Dover is the narrowest part of the English Channel.)
11. What plant is the symbol of Scotland? (The symbol of Scotland is a thistle.)
12. What is the capital of Wales? (The capital of Wales is Cardiff.)
13. What languages are spoken in Wales? (Welsh are spoken in Wales.)
- 14.1) What is the capital of Northern Ireland? (The capital of Northern Ireland is Belfast.)

Задание 2

T: Thank you very much for your answers. In the next task, please, complete the following sentences making the right choice. Each team take turns!

1. The Union Jack is ...
 1. the flag of the UK
 2. the flag of the USA
2. English is spoken ...
 1. all over Britain
 2. only in England
3. The UK is the official name of the country situated ...
 1. on the island which is called Great Britain
 2. on the British Isles
4. Edinburgh is the capital of ...
 1. Wales
 2. Scotland
5. The independent Irish Republic is situated ...
 1. in Northern Ireland
 2. on the smaller of the two biggest islands of the British Isles
6. Great Britain and Ireland are separated by ...
 1. the North Sea
 2. the Irish Sea
7. The nearest point to Europe is ...
 1. the Strait of Dover
 2. Dover
8. The UK is washed by the Atlantic Ocean in ...
 1. the north
 2. the west

Задание 3

T: Now I will give you some pictures. Match the country and its symbol. (Работа по командам: соотнести картинки)



Countries of the UK: England, Wales, Ireland, Scotland

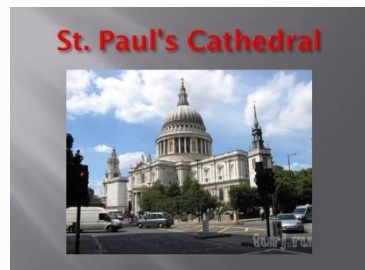


Symbols: Daffodil, Rose, Shamrock, Thistle

T: Great! Thank you! It's time to play! Ready?

Игра 1: «Do you know the United Kingdom?»

Каждая команда выбирает страну Соединенного Королевства. По очереди, учащиеся из каждой команды, говорят по предложению по теме выбранной страны. Каждый последующий участник команды повторяет предложение предыдущего человека и придумывает свое. Игра продолжается до тех пор, пока учащийся одной из команд не ошибется. (Перед началом игры еще раз транслируется и щачитывается текст-презентация о Великобритании).

Игра 2: «Remember». На доске прикреплены картинки с достопримечательностями Лондона. Дети внимательно запоминают их. Затем учитель дает команду «Sleep, children!». Учащиеся закрывают глаза, а педагог убирает какую-нибудь картинку. Затем педагог говорит «Wake up, please!». Дети открывают глаза и должны назвать пропавшую картинку. Выигрывает команда, назвавшая большее количество картинок (команды отвевают по очереди).



T: Dear friends! It was the great meet! Thank you very much for your participation! I believe you have good impressions!

See you later! Goodbye!